



EARLY INTERVENTION SYSTEM

2nd Quarter 2022

San Francisco Police Department

1245 3rd Street

San Francisco, Ca 94158

www.sanfranciscopolice.org





Preface

The San Francisco Police Department's Early Intervention System (EIS) is a structured system that identifies patterns of potential at-risk behaviors of individual SFPD members. An EIS alert is generated when a member reaches a specific number of Performance Indicator Points in a predefined time period. The alert generated by the EIS Unit should not be misconstrued as misconduct, but rather an indication of a potential pattern of behavior. The intent of the system is to provide **non-disciplinary intervention** to assist our members in their professional development in order to provide the highest level of service and satisfaction to the public. (Outlined in DGO 3.19.)

It is the policy of the Department to provide for the protection and confidentiality of the EIS records maintained by the Department that are peace officer personnel records under 832.7 PC.

This report is produced on a quarterly basis by the EIS Unit and presented to the Police Commission by the Assistant to the Chief of Staff. The report contains data regarding current EIS alerts and historical data for comparison.

While an officer's Use of Force (UOF) is one of several performance Indicator Points utilized by EIS, the EIS Quarterly Report is not a review of UOF, nor does it purport to be. UOF is reviewed in the 96A report, which is reported separately to the Police Commission. The data contained in the report has not undergone statistical analysis and is presented prima facie, without conclusions. However, any follow up made by supervisors or through intervention is meant to ensure members comply with department policy and is intended to break a pattern of behavior. Additional data (e.g., number of calls for service, district demographics, etc.) is presented to provide context for the report, and no correlations between the data and the EIS alert are explicitly made or should be inferred.



Table of Contents

EIS Alert & The Review Process by The EIS Unit	4
Indicator Points	5
Executive Summary	6
EIS Flow Chart	7
2nd Quarter 2022 EIS Alerts	8
Interventions/Engagements Outside EIS	9
Central Station	12
Southern Station	13
Bayview Station	14
Mission Station	15
Northern Station	16
Park Station	17
Richmond Station	18
Ingleside Station	19
Taraval Station	20
Tenderloin Station	21
Airport Bureau	22
Specialized Units	23
Comprehensive Data	25



EIS Alert

An **EIS Alert** is generated when a member reaches a specific number of Performance Indicator Points in a predefined time period. The Administrative Investigations Management (AIM) application generates alerts each month. After the alerts are reviewed by analysts for errors and duplicate incidents, the validated alerts are then forwarded to the EIS Sergeant every other month for review.

Within a 3-Month Period	<ul style="list-style-type: none"> • 3 or more documented Use of Force incidents
Within a 6-Month Period	<ul style="list-style-type: none"> • 5 or more Indicator Points • 3 or more Department of Police Accountability (DPA) complaints
Within a 1-Year Period	<ul style="list-style-type: none"> • 6 or more Indicator Points • 4 or more Department of Police Accountability (DPA) complaints
Automatic Alert	<ul style="list-style-type: none"> • A principal in an Officer-Involved Shooting (OIS) or Officer-Involved Discharge (OID)

Review Process by EIS Unit

Step	Process
Step 1	Alerts are generated every month and then sent out to stations and units every two months. At the end of each two-month period, alerts are verified by analysts and then forwarded to the EIS Sergeant for review. If an officer has alerts for both months in this period, the most recent alert is forwarded to the EIS Sergeant.
Step 2	<p>The EIS Sergeant reviews each alert to determine if it should be closed administratively. The EIS Sergeant will review incident reports, Use of Force evaluations and Body-Worn Camera (BWC) footage for Use of Force Indicator Points. The EIS Sergeant also reviews documentation related to other indicator points (e.g. DPA complaints, Tort Claims). The EIS Sergeant examines the alert for patterns of at-risk behavior. (Examples of at-risk behavior include, but are not limited to: excessive force without attempts of de-escalation; unprofessional language; racial profiling, etc.)</p> <p>The EIS Sergeant may move to close the alert administratively if the following criteria exists: a recent EIS Alert evaluation has been already completed, there was no pattern of at-risk behavior observed, and there were minimal Indicator Points since the last EIS Alert evaluation.</p>
Step 3	If the EIS Sergeant supports closing an alert administratively, it will be forwarded to the Officer-in-Charge (OIC) of the Legal Division. The OIC of the Legal Division will make the final determination for administratively closing an alert.
Step 4	If there is no cause to administratively close an alert, the alert, along with documentation related to the indicator points (e.g. DPA complaints, tort claims, civil suits, etc.) will be sent to the officer's supervisor for review. The officer's supervisor will conduct a Performance Review to determine if the alert indicates at-risk behavior.
Step 5	The completed Performance Review is forwarded to the EIS Unit for review. If the Performance Review determined that the alert did not show a pattern of at-risk behavior, and the EIS Sergeant concurs, the alert is forwarded to the OIC of the Legal Division for final determination to close the alert. If the Performance Review determined a pattern of at-risk behavior did exist, the EIS Sergeant would assist the supervisor in determining the next course of action. In the event the EIS Sergeant does not agree with the supervisor's conclusion, the EIS Sergeant would confer with the OIC of the Legal Division for additional review and action.
Step 6	If an intervention is deemed necessary, the EIS Sergeant will assist the officer's supervisor with creating an intervention plan for the officer. After the intervention is initiated, the EIS Sergeant will follow up with the supervisor at 90 days, 180 days and the 1-year mark.
Step 7	At the 1-year mark, the officer's supervisor will conduct a final Performance Review and decide if the officer completed the intervention satisfactorily. If so, the alert will be sent to the OIC of the Legal Division to determine if the alert will be closed. If the officer's supervisor determines the officer's performance was less than satisfactory in their intervention, the EIS Unit would confer with the supervisor to develop another intervention plan until the officer completes the intervention satisfactorily.



Indicator Points

Indicator Points¹ are factors tracked in EIS that are given a numerical value to allow for scoring. Each Indicator Point is one point.

Abbrev	Indicator	Description
UOF	Use of Force	Any application of a reportable Use of Force is counted as one Indicator Point. Applications of different types of force by the same officer during the same incident will only have a single Indicator Point assigned.
DPA	Department of Police Accountability	The mission of the Department of Police Accountability is to investigate complaints promptly, fairly and impartially against San Francisco police officers. An individual complaint received by DPA is assigned as one Indicator Point.
CS	Civil Lawsuit	If a member is named in a civil lawsuit filed against the City & County of San Francisco, one Indicator Point is assigned.
OIS	Officer-Involved Shooting	An officer's intentional discharge of a firearm to stop a threat (as described in Department General Order 5.02.I.C.a, b, and c)—whether or not physical injury or death results—shall be investigated as an Officer-involved Shooting. A negligent discharge that results in the injury or the death of a person shall also be investigated as an Officer-involved Shooting. Members involved in an OIS are automatically placed on an EIS Alert.
OID	Officer-Involved Discharge	The discharge of a firearm intended to kill a dangerous or wounded animal (as described in DUO 5.02.1.C.d) or to signal help for an urgent purpose, when no other reasonable means exists (as described in DUO 5.02.I.C.e) shall be investigated as an Officer-involved Discharge. An officer's unintended discharge of a firearm that does not cause injury or death to a person also falls into this classification. Members involved in an OID are automatically placed on an EIS Alert.
ODC	On Duty Collision	If a member is involved in a vehicle collision on duty while operating a department vehicle or operating a privately owned vehicle that has been authorized for official use, the incident will be assigned one Indicator Point.
EEO	Equal Employment Opportunity	Any complaints or violations of department policy under General Order 11.07 (Discrimination and Harassment) are investigated by the EEO Unit. Each complaint received is assigned one Indicator Point.
IAD	Internal Affairs Division	If an officer is a named member in an IAD investigation, the event is assigned one Indicator Point.
TC	Tort Claim	A tort claim is a case filed with the City & County of San Francisco claiming a wrongful act by a city employee which resulted in an injury to another person or person's property. If a member is named in a tort claim, the incident is assigned one Indicator Point.
VP	Vehicle Pursuit	If an officer is the operator of a vehicle involved in a vehicle pursuit, one Indicator Point is assigned.

¹ If a member is involved in an incident where multiple points could be accrued, only one-point value will be counted. Numerical points begin from the date of the most recent indicator entry; time is calculated on a rolling basis.



Executive Summary

1. EIS Indicator Points

- 2nd Quarter 2021 – 534
- 2nd Quarter 2022 – 2,029
An increase of 280.0%

2. EIS Alerts

- 2nd Quarter 2021 – 50
- 2nd Quarter 2022 – 471
An increase of 842.0%

3. In the 2nd Quarter of 2022, 321 sworn members generated a total of 471 alerts.

4. There were 1,987 active sworn members in 2nd Quarter 2022; therefore, 16.2% (321) of the active sworn member total (1,987) generated at least one alert.

5. There were two Officer-Involved Shootings (OIS) during the second Quarter of 2022; one involving one officer and one involving nine officers.



Use of Force Policy Update

On January 12, 2022, the San Francisco Police Commission passed a revised policy for providing guidelines for the use of force, called “Use of Force & Proper Control of a Person.” Ninety days later, on April 12, 2022, the Department transitioned to this new use of force policy. The 2022 revision changed multiple definitions in the use of force standard, reducing and broadening the scope of reporting thresholds. In addition, the revision added collection of new categories of force, with associated definitions. The inclusion of additional use of force categories is a prominent cause of the increase in reported uses of force in Q2 2022, when compared to previous quarters.

Areas of Change

Physical Control Threshold

Most significantly, the 2022 policy reduces the reporting threshold for uses of force by removing the complaint of pain standard present in the 2016 policy. Previously, the 2016 policy noted (emphasis added):

“Any use of force which is required to overcome subject resistance to gain compliance that results in death, injury, complaint of injury in the presence of an officer, or complaint of pain that persists beyond the use of a physical control hold.”

Specifically, the 2022 policy notes (emphasis added):

“Officers shall report any use of force involving physical controls that are used in any attempt to overcome any resistance, *regardless of injury or complaint of pain*. Use of control holds to effect handcuffing, where the person does not offer physical resistance, is not injured, and does not complain of pain, are not included.”

Low Ready

The pointing of a firearm was added as a reportable use of force in 2016. The 2022 policy expanded to include holding a firearm at low ready in the presence of a subject. Low ready is generally defined as holding a firearm pointed toward the ground in front of a person.

Under the 2016 policy:

REPORTING. When an officer intentionally points any firearm at a person, it shall be considered a reportable use of force.

Under the 2022 policy:

...the pointing of a firearm (including low ready) at or in the direction of a person is a reportable use of force.

Technical Note

The transition to the 2022 policy allowed the department to implement an electronic entry system to replace the paper forms that were filled out and sent to a central point for entry. The adoption of this system is part of continual improvement built on DOJ Recommendation 4.1, issued in 2016, which notes “...the department needs to create an electronic use of force reporting system so that data can be captured in real time. The new electronic entry system is also responsive to recommendations provided in a 2020 audit of use of force reporting, completed by the San Francisco Controller’s Office and Department of Police Accountability.

Uses of Force at San Francisco International Airport

Due to the Airport Bureau using the San Mateo County incident reporting system, separate from SFPD’s Crime Data Warehouse, the manual Airport Bureau Supervisory Use of Force Evaluation forms are still in use currently. The manual forms have been updated to comply with the 2022 UOF policy revision, but as of publication, data from the Airport has not yet been integrated into the rest of the Department’s use of force data application.



Therefore, Airport Bureau use of force data is not yet available for publication in this report. At the end of data integration, Airport data from Q2 2022 onward will be published.

Qualitative Note

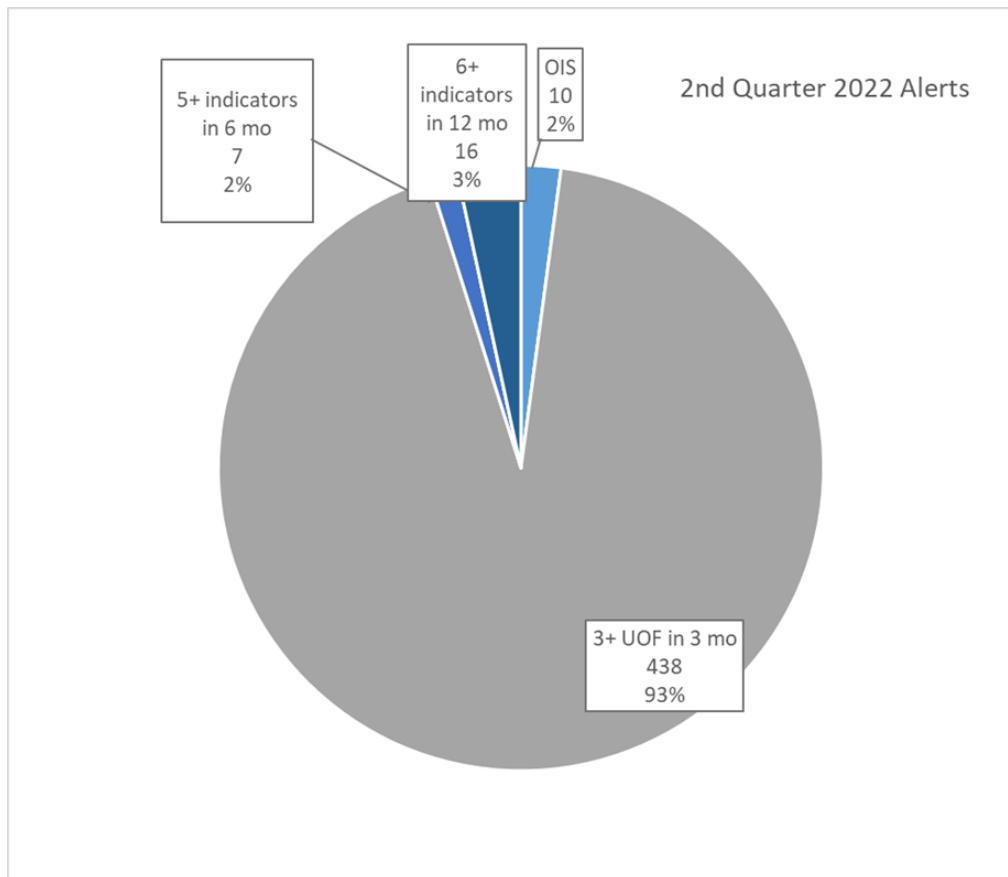
Department members have requested clarification of some aspects of the policy revision (forthcoming). These include the exact threshold for the use of a control hold, interpretation of the seating of an individual, and how to capture multiple similar uses of force in the same incident in the current use of force data application. Due to broad changes in the use of force standard, data captured under the 2022 policy may contain a level of overreporting, as officers adjust to the new reporting standards with an abundance of caution.



2nd Quarter 2022 Alerts

2 nd Quarter 2022 Alerts	
OIS	10
OID	0
3+ UOF within 3 months	438
3+ DPA within 6 months	0
5+ indicators within 6 months	7
4+ DPA within 6 months	0
6+ indicators within 12 months	16
Total	471

321 sworn members generated a total of 471 alerts in the second Quarter of 2022.



321 sworn members generated a total of 471 alerts in the 2nd Quarter of 2022.

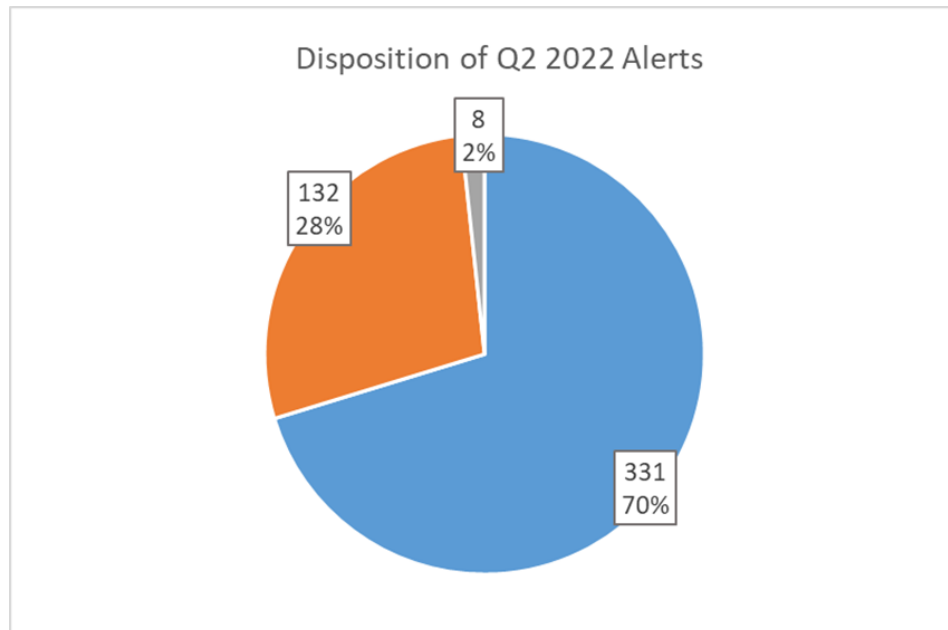
Members Receiving Alerts		
182 Members	1 Alert	182 x 1 = 182 Alerts
128 Members	2 Alerts	128 x 2 = 256 Alerts
11 Members	3 Alerts	11 x 3 = 33 Alerts
321 Members	At Least 1 Alert	471 Alerts



2nd Quarter 2022 Alerts

Disposition of 2 nd Quarter Alerts:	
331	Sent to the member's Commanding Officer for review
8	Administratively closed by EIS
132	*Merged with a paired month

*Alerts are generated every month and sent to out to stations during the following months: February, April, June, August, October, December. Only the most recent alert is sent to the officer's unit. Please note that the EIS Unit records all generated alerts for data-tracking purposes. (e.g. Officer Smith generated an alert in January and February. February's alert would be sent to the officer's Captain or Sergeant, but February's alert would still include all the Indicator Points that triggered January's alert.)



Criteria of Administrative Closures:

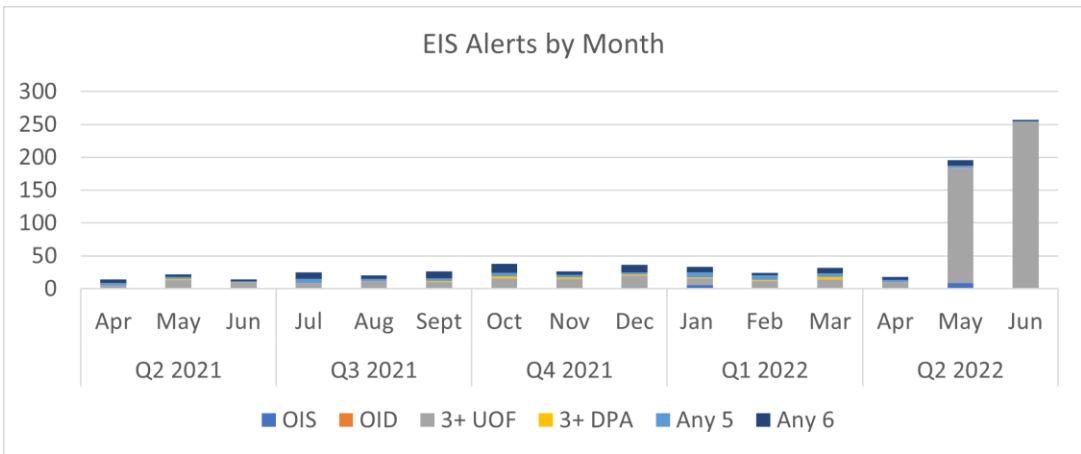
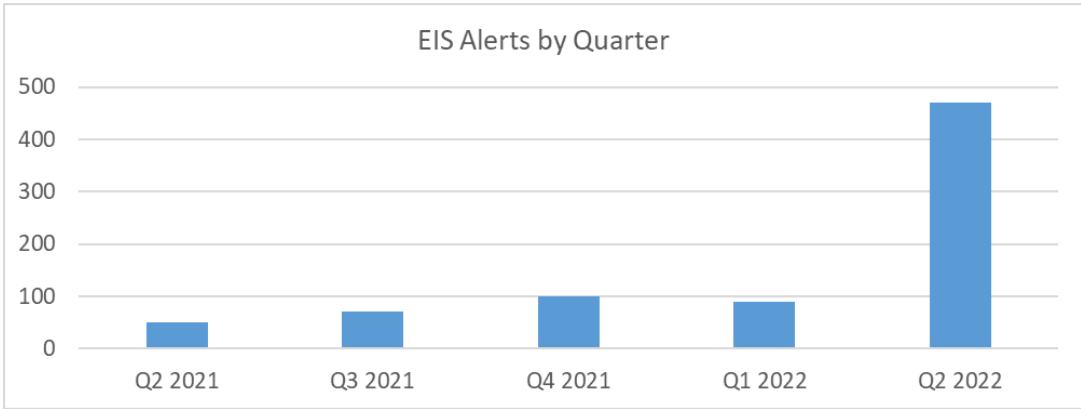
*Administrative Closures are recommended by the EIS Sergeant and approved by the OIC of the Legal Division.

- 1. A member received a recent EIS Alert Evaluation**
(e.g. Nearly all the indicator points that triggered a member's alert have been evaluated by a supervisor in a recent alert.)
- 2. No pattern observed**
(e.g. A review of the indicator points of a member's alert show no pattern of at-risk behavior.)
- 3. Minimal Indicator Points since last evaluation**
(e.g. A member generated one Use of Force indicator point of "Pointing of a Firearm" or one Tort Claim since their last EIS alert, and the new indicator points do not show a pattern of at-risk behavior.)



EIS Alerts by Quarter										
		OIS	OID	3+ UOF	3+ DPA	Any 5	4+ DPA	Any 6	Monthly Total	Quarterly Total
Q2 2021	Apr	0	0	5	0	4	0	5	14	50
	May	1	0	12	2	3	0	4	22	
	Jun	0	0	10	0	1	0	3	14	
Q3 2021	Jul	0	1	8	0	6	0	10	25	71
	Aug	0	0	12	0	3	0	5	20	
	Sept	0	0	10	2	4	0	10	26	
Q4 2021	Oct	0	1	15	3	5	0	14	38	100
	Nov	0	0	15	2	4	0	5	26	
	Dec	2	0	18	2	3	0	11	36	
Q1 2022	Jan	6	0	10	1	8	0	8	33	89
	Feb	0	0	12	1	7	0	4	24	
	Mar	0	1	13	4	5	0	9	32	
Q2 2022	Apr	1	0	9	0	3	0	5	18	471
	May	9	0	175	0	3	0	9	196	
	Jun	0	0	254	0	1	0	2	257	

There was a **429.2% increase** in alerts from 1st Quarter 2022 to 2nd Quarter 2022.





Interventions

Interventions are initiated after a member's supervisor and the EIS Unit agree that action needs to be taken with a member to prevent further at-risk behavior that may lead to negative outcomes.

Active Interventions		Closed Interventions
1		0
Types of Interventions		
Counseling by an Immediate Supervisor	<ul style="list-style-type: none"> • Creating a physical and/or electronic calendar to improve time management • Scheduling in-service training offered by the Academy or outside agency • Reviewing DGOs and Department Bulletins with member 	
Training	<ul style="list-style-type: none"> • POST Learning Portal Class on Tactical Communication • Supervisor responds and monitors member on calls for service • One-on-one session with Defense Tactics Instructors at the Academy • One-on-one session with Academy instructors regarding de-escalation techniques 	
Peer Officer Support Program	<ul style="list-style-type: none"> • Supervisory or self-initiated referrals to Employee Assistance Program (EAP) or Behavioral Science Unit (BSU) 	
Reassignment	<ul style="list-style-type: none"> • Reassignment to another station or unit will be used only when absolutely necessary for the welfare of the member and the Department 	

Engagements Outside EIS

2 nd Quarter 2022	
	Total
Informal Counseling	72
Formal Counseling	3
Performance Improvement Plans	2

Supervisors routinely provide officers with counseling to educate and foster open lines of communications. Informal counseling can consist of constructive critiques provided to officers by their supervisors in an informal setting that may occur throughout an officer's tour of duty. Formal counseling is a process in which a supervisor meets with a member in a non-punitive setting to discuss the member's performance and the supervisor documents the counseling session in some form (e.g. memo). A Performance Improvement Plan (PIP) is a formal, written plan specifically tailored for a member that clearly defines the supervisor's expectations and strategies to assist the member.

Formal tracking of **Engagements Outside EIS** was not uniformly reported or documented until the beginning of 2019. Commanding Officers are required to submit a monthly report to the EIS Unit documenting the number of officers formally and informally counseled, as well as how many were placed on a Performance Improvement Plan during the month. Department General Order 1.04 states *"Sergeants shall train and lead subordinates in the performance of their duties and set an example of efficiency and deportment."* The increased number of formal and informal counseling is an indication of sergeants being proactive in their duties as a supervisor.



Central Station

Community Demographic Data²

% Population of SF	% White	% African American	% Asian	% Hispanic	% Other
8.5%	46.7%	2.3%	44.1%	8.0%	7.0%

% Age 15-29	% Poverty	Mean Income	Unemployment Rate
9.8%	17.8%	\$67,774.40	6.9%



Part 1 Violent Crimes & Part 1 Property Crimes Trailing 12 Mo (Jul 2021 – Jun 2022)

Part 1 Violent Crimes	580
Part 1 Property Crimes	8965
TOTAL	9545

Citywide Calls for Service (Jul 2021 – Jun 2022)

Calls for Service	8.5%
-------------------	------

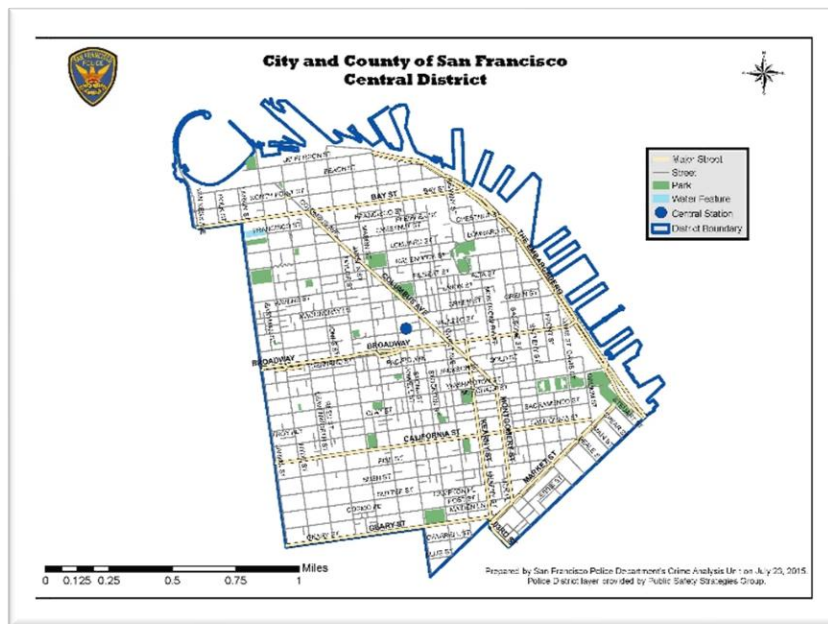
Acting Captain Doug Farmer

Indicator Points – Factors tracked in EIS that are given a numerical value to allow for scoring.*

	OIS	OID	UOF	DPA	IAD	EEO	Civil Suits	Tort Claims	Vehicle Pursuits	On Duty Collision	TOTAL
Q1 2022	1	0	29	5	2	0	0	2	0	1	40
Q2 2022	0	0	294	1	0	0	4	4	0	0	303

EIS Alerts – Generated when a member reaches a specific number of Indicator Points within a time period.*

	OIS	OID	3+ UOF	3+ DPA	Any 5	4+ DPA	Any 6	TOTAL
Q1 2022	1	0	2	1	3	0	4	11
Q2 2022	0	0	78	0	0	0	2.5	80.5



Central Station observed a 631.8% increase in alerts between Q1 2022 and Q2 2022.

² DOJ report, Collaborative Reform Initiative, October 2016. Data from the 2010 American Community Survey compiled by the Census Bureau. Residents may have reported multiple races.

*Data from the previous quarter has been updated and may not be the same as listed in the previous quarter's report.



Southern Station

Community Demographic Data²

% Population of SF	% White	% African American	% Asian	% Hispanic	% Other
5.1%	46.5%	7.5%	35.3%	14.2%	10.7%

% Age 15-29	% Poverty	Mean Income	Unemployment Rate
8.7%	18.3%	\$49,555.11	6.3%



Captain Timothy Falvey

Part 1 Violent Crimes & Part 1 Property Crimes Trailing 12 Mo (Jul 2021 – Jun 2022)

Part 1 Violent Crimes	617
Part 1 Property Crimes	5734
TOTAL	6351

Citywide Calls for Service (Jul 2021 – Jun 2022)

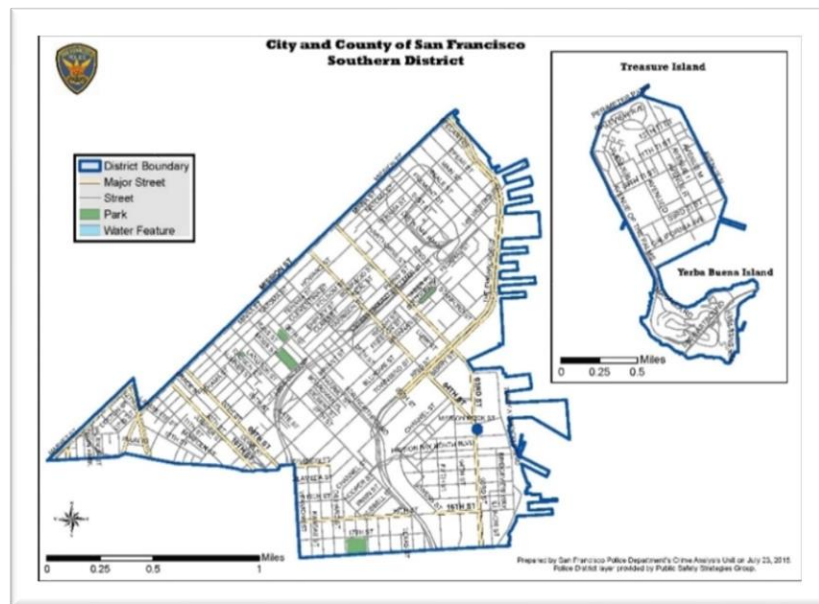
Calls for Service	12.3%
-------------------	-------

Indicator Points – Factors tracked in EIS that are given a numerical value to allow for scoring.*

	OIS	OID	UOF	DPA	IAD	EEO	Civil Suits	Tort Claims	Vehicle Pursuits	On Duty Collision	TOTAL
Q1 2022	0	0	31	0	4	0	0	0	0	1	36
Q2 2022	3	0	180	0	5	0	0	2	0	0	190

EIS Alerts – Generated when a member reaches a specific number of Indicator Points within a time period.*

	OIS	OID	3+ UOF	3+ DPA	Any 5	4+ DPA	Any 6	TOTAL
Q1 2022	0	0	1	1	1	0	0.5	3.5
Q2 2022	3	0	46	0	2	0	1	52



Southern Station observed a 1,385.7% increase in alerts between Q1 2022 and Q2 2022.

² DOJ report, Collaborative Reform Initiative, October 2016. Data from the 2010 American Community Survey compiled by the Census Bureau. Residents may have reported multiple races.

*Data from the previous quarter has been updated and may not be the same as listed in the previous quarter's report.



Bayview Station

Community Demographic Data²

% Population of SF	% White	% African American	% Asian	% Hispanic	% Other
7.9%	28.7%	20.1%	36.0%	19.8%	15.2%

% Age 15-29	% Poverty	Mean Income	Unemployment Rate
10.3%	16.8%	\$68,858.45	10.4%



Captain Dave Maron

Part 1 Violent Crimes & Part 1 Property Crimes Trailing 12 Mo (Jul 2021 – Jun 2022)

Part 1 Violent Crimes	617
Part 1 Property Crimes	3038
TOTAL	3655

Citywide Calls for Service (Jul 2021 – Jun 2022)

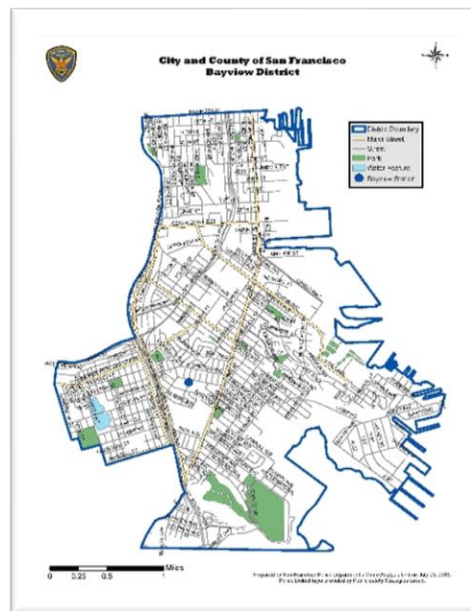
Calls for Service	8.3%
-------------------	------

Indicator Points – Factors tracked in EIS that are given a numerical value to allow for scoring.*

	OIS	OID	UOF	DPA	IAD	EEO	Civil Suits	Tort Claims	Vehicle Pursuits	On Duty Collision	TOTAL
Q1 2022	0	0	44	0	3	0	0	2	0	1	50
Q2 2022	6	0	143	2	3	0	0	0	0	0	154

EIS Alerts – Generated when a member reaches a specific number of Indicator Points within a time period.*

	OIS	OID	3+ UOF	3+ DPA	Any 5	4+ DPA	Any 6	TOTAL
Q1 2022	0	0	9	0	4.5	0	5.5	19
Q2 2022	6	0	31	0	0	0	5.5	42.5



Bayview Station observed a 123.7% increase in alerts between Q1 2022 and Q2 2022.

² DOJ report, Collaborative Reform Initiative, October 2016. Data from the 2010 American Community Survey compiled by the Census Bureau. Residents may have reported multiple races.

*Data from the previous quarter has been updated and may not be the same as listed in the previous quarter's report.



Mission Station

Community Demographic Data²

% Population of SF	% White	% African American	% Asian	% Hispanic	% Other
9.7%	67.4%	2.7%	12.1%	30.1%	17.9%

% Age 15-29	% Poverty	Mean Income	Unemployment Rate
7.9%	12.6%	\$80,125.17	7.1%



Captain Michael McEachern

Part 1 Violent Crimes & Part 1 Property Crimes Trailing 12 Mo (Jul 2021 – Jun 2022)

Part 1 Violent Crimes	837
Part 1 Property Crimes	5414
TOTAL	6251

Citywide Calls for Service (Jul 2021 – Jun 2022)

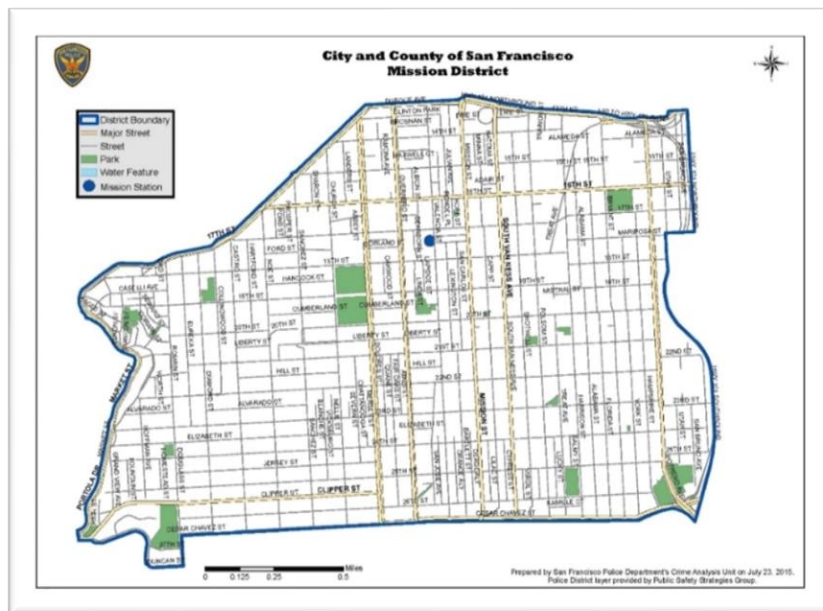
Calls for Service	14.9%
-------------------	-------

Indicator Points – Factors tracked in EIS that are given a numerical value to allow for scoring.*

	OIS	OID	UOF	DPA	IAD	EEO	Civil Suits	Tort Claims	Vehicle Pursuits	On Duty Collision	TOTAL
Q1 2022	0	0	55	0	1	0	0	2	5	2	65
Q2 2022	0	0	298	0	1	0	0	0	0	0	299

EIS Alerts – Generated when a member reaches a specific number of Indicator Points within a time period.*

	OIS	OID	3+ UOF	3+ DPA	Any 5	4+ DPA	Any 6	TOTAL
Q1 2022	0	0	11	0	6.5	0	3.5	21
Q2 2022	0	0	83	0	4	0	1	88



Mission Station observed a 319% increase in alerts between Q1 2022 and Q2 2022.

² DOJ report, Collaborative Reform Initiative, October 2016. Data from the 2010 American Community Survey compiled by the Census Bureau. Residents may have reported multiple races.

*Data from the previous quarter has been updated and may not be the same as listed in the previous quarter's report.



Northern Station

Community Demographic Data²

% Population of SF	% White	% African American	% Asian	% Hispanic	% Other
11.7%	67.1%	7.7%	18.9%	8.5%	6.3%

% Age 15-29	% Poverty	Mean Income	Unemployment Rate
6.6%	12.3%	\$98,697.32	5.6%



Captain Derrick Jackson

Part 1 Violent Crimes & Part 1 Property Crimes Trailing 12 Mo (Jul 2021 – Jun 2022)

Part 1 Violent Crimes	601
Part 1 Property Crimes	7739
TOTAL	8340

Citywide Calls for Service (Jul 2021 – Jun 2022)

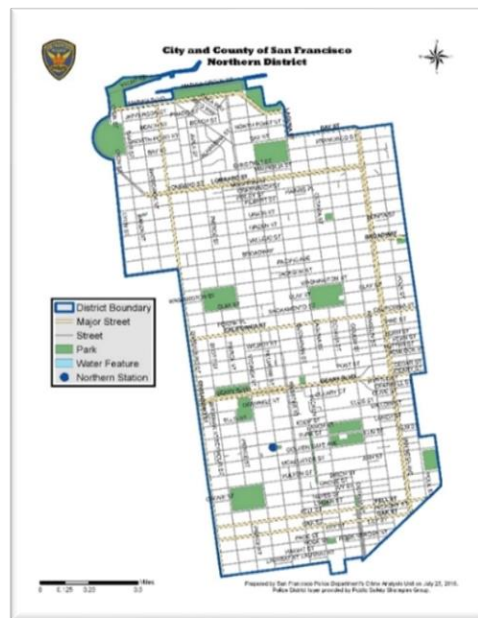
Calls for Service	14.2%
-------------------	-------

Indicator Points – Factors tracked in EIS that are given a numerical value to allow for scoring.*

	OIS	OID	UOF	DPA	IAD	EEO	Civil Suits	Tort Claims	Vehicle Pursuits	On Duty Collision	TOTAL
Q1 2022	1	0	23	2	2	0	0	0	1	0	29
Q2 2022	0	0	174	0	1	0	0	3	0	0	178

EIS Alerts – Generated when a member reaches a specific number of Indicator Points within a time period.*

	OIS	OID	3+ UOF	3+ DPA	Any 5	4+ DPA	Any 6	TOTAL
Q1 2022	2	1	2	0	0.5	0	1.5	7
Q2 2022	0	0	36.5	0	1	0	1	38.5



Northern Station observed a 450% increase in alerts between Q1 2022 and Q2 2022.

² DOJ report, [Collaborative Reform Initiative](#), October 2016. Data from the 2010 American Community Survey compiled by the Census Bureau. Residents may have reported multiple races.

*Data from the previous quarter has been updated and may not be the same as listed in the previous quarter's report.



Park Station

Community Demographic Data²

% Population of SF	% White	% African American	% Asian	% Hispanic	% Other
7.5%	71.2%	5.6%	14.9%	9.9%	8.4%

% Age 15-29	% Poverty	Mean Income	Unemployment Rate
10.4%	9.5%	\$75,841.30	6.0%



Captain Jack Hart

Part 1 Violent Crimes & Part 1 Property Crimes Trailing 12 Mo (Jul 2021 – Jun 2022)

Part 1 Violent Crimes	123
Part 1 Property Crimes	2458
TOTAL	2581

Citywide Calls for Service (Jul 2021 – Jun 2022)

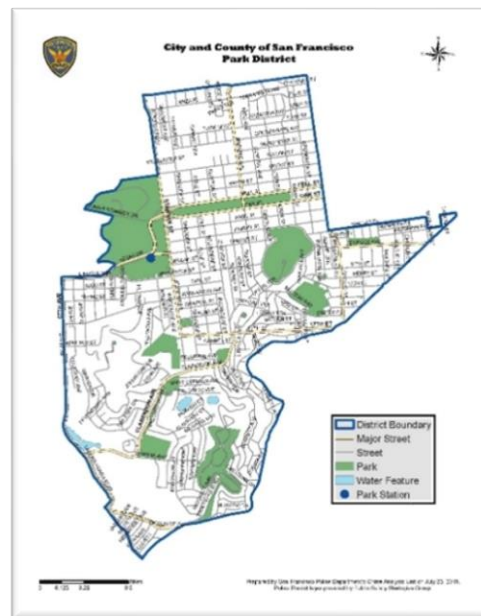
Calls for Service	5.2%
-------------------	------

Indicator Points – Factors tracked in EIS that are given a numerical value to allow for scoring.*

	OIS	OID	UOF	DPA	IAD	EEO	Civil Suits	Tort Claims	Vehicle Pursuits	On Duty Collision	TOTAL
Q1 2022	0	0	2	0	1	0	0	0	0	0	3
Q2 2022	0	0	44	0	4	1	0	1	0	0	50

EIS Alerts – Generated when a member reaches a specific number of Indicator Points within a time period.*

	OIS	OID	3+ UOF	3+ DPA	Any 5	4+ DPA	Any 6	TOTAL
Q1 2022	0	0	0	2	0	0	0	2
Q2 2022	0	0	4	0	0	0	0	4



Park Station observed a 100% increase in alerts between Q1 2022 and Q2 2022.

² DOJ report, [Collaborative Reform Initiative](#), October 2016. Data from the 2010 American Community Survey compiled by the Census Bureau. Residents may have reported multiple races.

*Data from the previous quarter has been updated and may not be the same as listed in the previous quarter's report.



Richmond Station

Community Demographic Data²

% Population of SF	% White	% African American	% Asian	% Hispanic	% Other
10.4%	53.1%	1.9%	37.7%	7.8%	7.4%

% Age 15-29	% Poverty	Mean Income	Unemployment Rate
9.4%	10.9%	\$98,911.69	6.2%



Captain Gaetano Caltagirone

Part 1 Violent Crimes & Part 1 Property Crimes Trailing 12 Mo (Jul 2021 – Jun 2022)

Part 1 Violent Crimes	167
Part 1 Property Crimes	4151
TOTAL	4318

Citywide Calls for Service (Jul 2021 – Jun 2022)

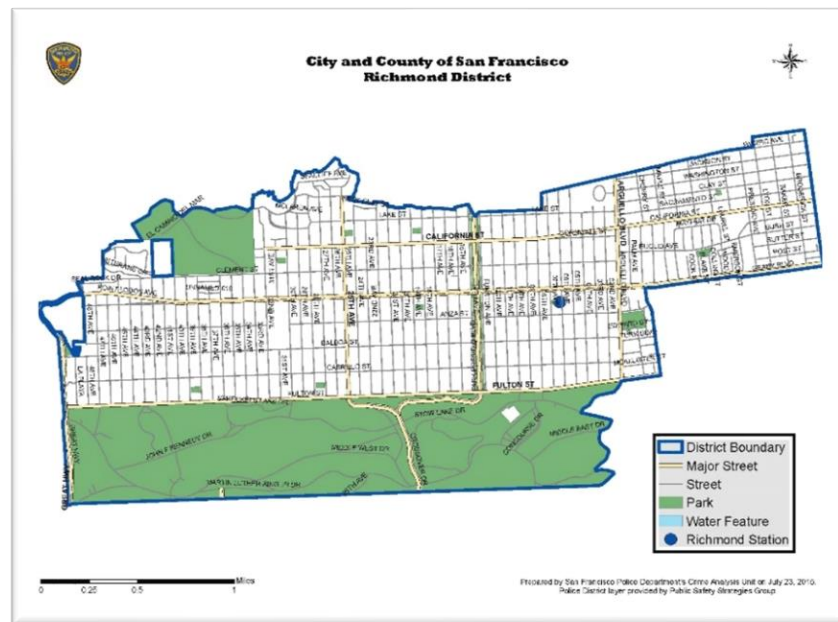
Calls for Service	5.8%
-------------------	------

Indicator Points – Factors tracked in EIS that are given a numerical value to allow for scoring.*

	OIS	OID	UOF	DPA	IAD	EEO	Civil Suits	Tort Claims	Vehicle Pursuits	On Duty Collision	TOTAL
Q1 2022	0	0	5	0	1	0	0	1	0	0	7
Q2 2022	0	0	62	0	0	0	0	0	0	0	62

EIS Alerts – Generated when a member reaches a specific number of Indicator Points within a time period.*

	OIS	OID	3+ UOF	3+ DPA	Any 5	4+ DPA	Any 6	TOTAL
Q1 2022	0	0	0	0	1.5	0	0	1.5
Q2 2022	0	0	10	0	0	0	1	11



Richmond Station observed a 633.3% increase in alerts between Q1 2022 and Q2 2022.

² DOJ report, Collaborative Reform Initiative, October 2016. Data from the 2010 American Community Survey compiled by the Census Bureau. Residents may have reported multiple races.

*Data from the previous quarter has been updated and may not be the same as listed in the previous quarter's report.



Ingleside Station

Community Demographic Data²

% Population of SF	% White	% African American	% Asian	% Hispanic	% Other
16.9%	41.3%	4.7%	37.4%	26.0%	16.6%

% Age 15-29	% Poverty	Mean Income	Unemployment Rate
9.7%	9.6%	\$72,921.91	9.4%



Captain Derrick Lew

Part 1 Violent Crimes & Part 1 Property Crimes Trailing 12 Mo (Jul 2021 – Jun 2022)

Part 1 Violent Crimes	433
Part 1 Property Crimes	3152
TOTAL	3585

Citywide Calls for Service (Jul 2021 – Jun 2022)

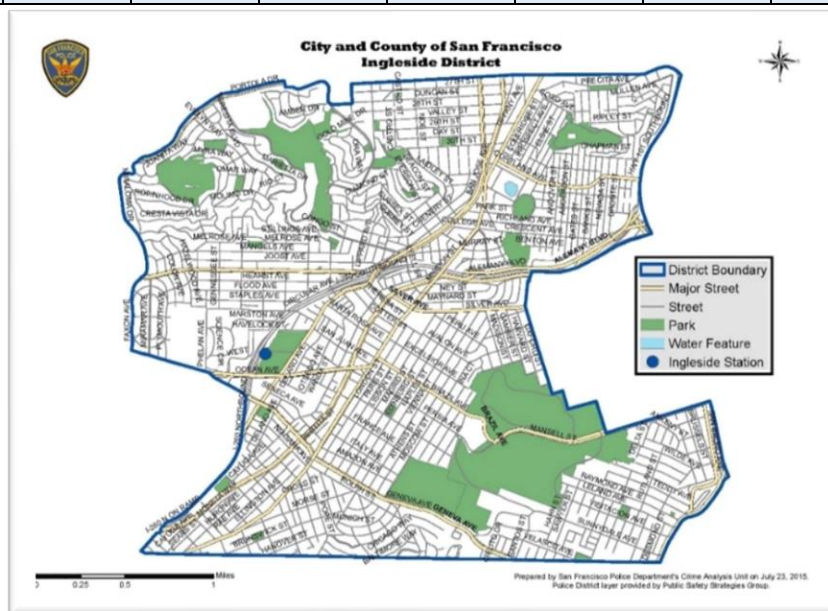
Calls for Service	12.6%
-------------------	-------

Indicator Points – Factors tracked in EIS that are given a numerical value to allow for scoring.*

	OIS	OID	UOF	DPA	IAD	EEO	Civil Suits	Tort Claims	Vehicle Pursuits	On Duty Collision	TOTAL
Q1 2022	1	0	13	0	4	0	0	0	2	1	21
Q2 2022	0	0	165	0	2	1	0	1	0	0	169

EIS Alerts – Generated when a member reaches a specific number of Indicator Points within a time period.*

	OIS	OID	3+ UOF	3+ DPA	Any 5	4+ DPA	Any 6	TOTAL
Q1 2022	0	0	0	0	0	0	0.5	0.5
Q2 2022	0	0	34	0	0	0	0	34



Ingleside Station observed a 6,700% increase in alerts between Q1 2022 and Q2 2022.

² DOJ report, Collaborative Reform Initiative, October 2016. Data from the 2010 American Community Survey compiled by the Census Bureau. Residents may have reported multiple races.

*Data from the previous quarter has been updated and may not be the same as listed in the previous quarter's report.



Taraval Station

Community Demographic Data²

% Population of SF	% White	% African American	% Asian	% Hispanic	% Other
19.4%	38.3%	3.7%	48.8%	9.8%	9.1%

% Age 15-29	% Poverty	Mean Income	Unemployment Rate
13.6%	11.7%	\$92,319.89	8.4%



Part 1 Violent Crimes & Part 1 Property Crimes Trailing 12 Mo (Jul 2021 – Jun 2022)

Part 1 Violent Crimes	239
Part 1 Property Crimes	3769
TOTAL	4008

Citywide Calls for Service (Jul 2021 – Jun 2022)

Calls for Service	7.5%
-------------------	------

Acting Captain Aaron Lozada

Indicator Points – Factors tracked in EIS that are given a numerical value to allow for scoring.*

	OIS	OID	UOF	DPA	IAD	EEO	Civil Suits	Tort Claims	Vehicle Pursuits	On Duty Collision	TOTAL
Q1 2022	1	0	4	0	0	0	0	0	0	2	7
Q2 2022	0	0	99	0	2	2	0	0	0	0	103

EIS Alerts – Generated when a member reaches a specific number of Indicator Points within a time period.*

	OIS	OID	3+ UOF	3+ DPA	Any 5	4+ DPA	Any 6	TOTAL
Q1 2022	1	0	0	0	0	0	0.5	1.5
Q2 2022	0	0	20	0	0	0	0	20



Taraval Station observed a 1,233.3% increase in alerts between Q1 2022 and Q2 2022.

² DOJ report, Collaborative Reform Initiative, October 2016. Data from the 2010 American Community Survey compiled by the Census Bureau. Residents may have reported multiple races.

*Data from the previous quarter has been updated and may not be the same as listed in the previous quarter's report.



Tenderloin Station

Community Demographic Data²

% Population of SF	% White	% African American	% Asian	% Hispanic	% Other
2.9%	36.3%	10.5%	37.6%	19.7%	15.6%

% Age 15-29	% Poverty	Mean Income	Unemployment Rate
7.8%	32.1%	\$18,060.20	9.4%



Captain Chris Canning

Part 1 Violent Crimes & Part 1 Property Crimes Trailing 12 Mo (Jul 2021 – Jun 2022)

Part 1 Violent Crimes	830
Part 1 Property Crimes	1831
TOTAL	2661

Citywide Calls for Service (Apr 2021 – Mar 2021)

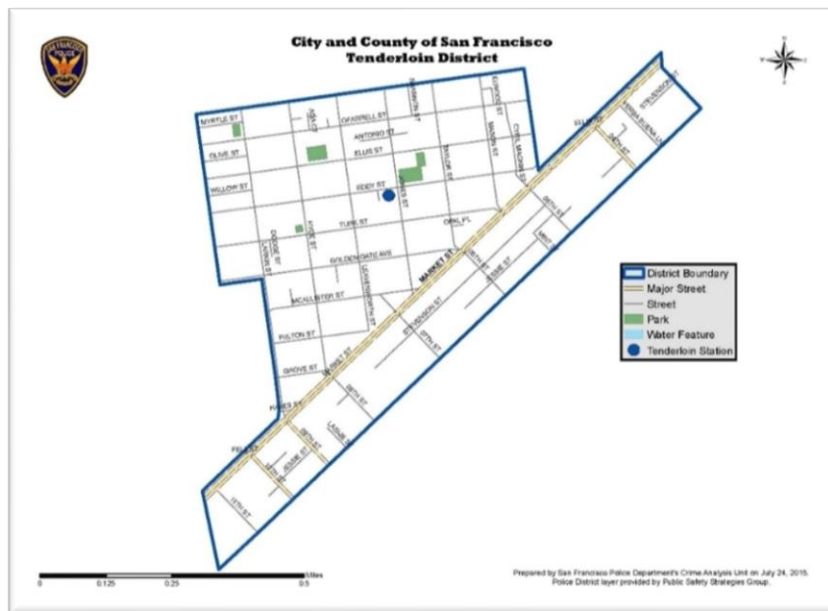
Calls for Service	10.7%
-------------------	-------

Indicator Points – Factors tracked in EIS that are given a numerical value to allow for scoring.*

	OIS	OID	UOF	DPA	IAD	EEO	Civil Suits	Tort Claims	Vehicle Pursuits	On Duty Collision	TOTAL
Q1 2022	1	0	55	0	4	0	0	0	0	0	60
Q2 2022	0	0	367	2	3	0	1	2	0	0	375

EIS Alerts – Generated when a member reaches a specific number of Indicator Points within a time period.*

	OIS	OID	3+ UOF	3+ DPA	Any 5	4+ DPA	Any 6	TOTAL
Q1 2022	1	0	9	0	1	0	4	15
Q2 2022	0	0	86.5	0	0	0	2.5	89



Tenderloin Station observed a 493.3% increase in alerts between Q1 2022 and Q2 2022.

² DOJ report, Collaborative Reform Initiative, October 2016. Data from the 2010 American Community Survey compiled by the Census Bureau. Residents may have reported multiple races.

*Data from the previous quarter has been updated and may not be the same as listed in the previous quarter's report.



Airport Bureau



Captain Jason Sawyer
Patrol



Captain Alexa O'Brien
Traffic



Captain Timothy Paine
Administration

AFOB

Airport Field Operations

Airport Field Operations works closely with San Mateo Sheriff's Office, United States Customs and Border Patrol, Federal Bureau of Investigations, United States Secret Service, US Federal Air Marshals and other regional local, state and federal law enforcement agencies.

Indicator Points – Factors tracked in EIS that are given a numerical value to allow for scoring.*

	OIS	OID	UOF	DPA	IAD	EEO	Civil Suits	Tort Claims	Vehicle Pursuits	On-Duty Collision	TOTAL
Q1 2022	1	0	13	0	0	0	0	0	0	0	14
Q2 2022	0	0	46	0	0	0	0	0	0	0	46

EIS Alerts – Generated when a member reaches a number of Indicator Points in a predefined time period.*

	OIS	OID	3+ UOF	3+ DPA	Any 5	4+ DPA	Any 6	TOTAL
Q1 2022	1	0	0	0	0	0	0	1
Q2 2022	0	0	4	0	0	0	0	4

The Airport Field Operations observed a 228.6% increase in total Indicator Points between Q1 2022 and Q2 2022.



AIRP

Airport Bureau

Airport Bureau members perform patrols on foot, bicycle, and Segway; Motorized patrols by car or motorcycle; K-9 patrols and explosives detection; traffic collision investigations; traffic control; security for dignitaries; cargo theft abatement.

Indicator Points – Factors tracked in EIS that are given a numerical value to allow for scoring.*

	OIS	OID	UOF	DPA	IAD	EEO	Civil Suits	Tort Claims	Vehicle Pursuits	On-Duty Collision	TOTAL
Q1 2022	0	0	0	0	0	0	0	0	0	0	0
Q2 2022	0	0	0	0	1	0	0	0	0	0	1

EIS Alerts – Generated when a member reaches a number of Indicator Points in a predefined time period.*

	OIS	OID	3+ UOF	3+ DPA	Any 5	4+ DPA	Any 6	TOTAL
Q1 2022	0	0	0	0	1	0	0	1
Q2 2022	0	0	0	0	0	0	0	0

ADMN

Airport Administration

The Airport Administration works closely with the San Francisco International Airport Administration, Transportation Security Administration, Federal Aviation Administration, and other regional local, state and federal law enforcement agencies.

Indicator Points – Factors tracked in EIS that are given a numerical value to allow for scoring.*

	OIS	OID	UOF	DPA	IAD	EEO	Civil Suits	Tort Claims	Vehicle Pursuits	On-Duty Collision	TOTAL
Q1 2022	0	0	0	0	0	0	0	0	0	0	0
Q2 2022	0	0	0	0	2	0	0	0	0	0	2

EIS Alerts – Generated when a member reaches a number of Indicator Points in a predefined time period.*

	OIS	OID	3+ UOF	3+ DPA	Any 5	4+ DPA	Any 6	TOTAL
Q1 2022	0	0	0	0	0	0	0	0
Q2 2022	0	0	0	0	0	0	0	0

*Data from the previous quarter has been updated and may not be the same as listed in the previous quarter’s report.



Specialized Units/Details

ACAD

Academy

The Academy develops and trains current in-service members and prepares recruits to become proud officers of the Police Department. The Academy also conducts a Citizen's Academy Course for the members of the community.

Indicator Points – Factors tracked in EIS that are given a numerical value to allow for scoring.

	OIS	OID	UOF	DPA	IAD	EEO	Civil Suits	Tort Claims	Vehicle Pursuits	On-Duty Collision	TOTAL
Q1 2022	0	0	0	0	0	0	0	0	0	0	0
Q2 2022	0	0	4	0	1	0	0	0	0	0	5

EIS Alerts – Generated when a member reaches a number of Indicator Points in a predefined time period.

	OIS	OID	3+ UOF	3+ DPA	Any 5	4+ DPA	Any 6	TOTAL
Q1 2022	0	0	0	0	0	0	0	0
Q2 2022	0	0	1	0	0	0	0	1

ADMI

Administrative Services Bureau

The Administration Bureau provides support for other bureaus of the Department and is frequently the liaison with other city agencies as well as the Board of Supervisors. The Bureau performs budget management, supports information technology, personnel services, and logistical support.

Indicator Points – Factors tracked in EIS that are given a numerical value to allow for scoring.

	OIS	OID	UOF	DPA	IAD	EEO	Civil Suits	Tort Claims	Vehicle Pursuits	On-Duty Collision	TOTAL
Q1 2022	0	0	0	0	0	0	0	0	0	0	0
Q2 2022	0	0	0	0	0	0	0	0	0	0	0

EIS Alerts – Generated when a member reaches a number of Indicator Points in a predefined time period.

	OIS	OID	3+ UOF	3+ DPA	Any 5	4+ DPA	Any 6	TOTAL
Q1 2022	0	0	0	0	0	0	0	0
Q2 2022	0	0	0	0	0	0	0	0

BURG

Burglary

The Burglary Unit investigates: Violent, hot prowl burglaries; Burglaries involving a loss in excess of \$15k; a burglary series which includes multiple districts or jurisdictions; high-profile burglaries; burglaries where a firearm is taken; safe burglaries. All other burglaries will be handled by the Station Investigations Team.

Indicator Points – Factors tracked in EIS that are given a numerical value to allow for scoring.

	OIS	OID	UOF	DPA	IAD	EEO	Civil Suits	Tort Claims	Vehicle Pursuits	On-Duty Collision	TOTAL
Q1 2022	0	0	1	0	0	0	0	0	0	0	1
Q2 2022	0	0	2	0	0	0	0	0	0	0	2

EIS Alerts – Generated when a member reaches a number of Indicator Points in a predefined time period.

	OIS	OID	3+ UOF	3+ DPA	Any 5	4+ DPA	Any 6	TOTAL
Q1 2022	0	0	0	0	0	0	0	0
Q2 2022	0	0	0	0	0	0	0	0



CED Community Engagement Division

Officers assigned to CED proactively engage with the community through relationship building, events, forums, panel discussions, community events, and leading a variety of programs to benefit local youth. This unit also promotes community policing and community engagement in support of District Station activities.

Indicator Points – Factors tracked in EIS that are given a numerical value to allow for scoring.

	OIS	OID	UOF	DPA	IAD	EEO	Civil Suits	Tort Claims	Vehicle Pursuits	On-Duty Collision	TOTAL
Q1 2022	0	0	0	0	0	0	0	0	0	0	0
Q2 2022	0	0	0	0	1	0	0	0	0	0	1

EIS Alerts – Generated when a member reaches a number of Indicator Points in a predefined time period.

	OIS	OID	3+ UOF	3+ DPA	Any 5	4+ DPA	Any 6	TOTAL
Q1 2022	0	0	0	0	0	0	0	0
Q2 2022	0	0	0	0	0	0	0	0

CGIC Crime Gun Investigative Center

Duties of an Investigator in this unit include: investigating firearms cases in partnership with the ATF for federal prosecution through the Triggerlock Program, present cases to the US Attorney's Office, testify before Federal grand jury, investigate NIBIN correlations, manage the Department's Gun Violence Restraining Order Program.

Indicator Points – Factors tracked in EIS that are given a numerical value to allow for scoring.

	OIS	OID	UOF	DPA	IAD	EEO	Civil Suits	Tort Claims	Vehicle Pursuits	On-Duty Collision	TOTAL
Q1 2022	0	0	1	0	0	0	0	0	0	0	1
Q2 2022	0	0	2	0	0	0	0	0	0	0	2

EIS Alerts – Generated when a member reaches a number of Indicator Points in a specific time period.

	OIS	OID	3+ UOF	3+ DPA	Any 5	4+ DPA	Any 6	TOTAL
Q1 2022	0	0	0	0	0	0	0	0
Q2 2022	0	0	0	0	0	0	0	0

CHIE Chief's Office

This Office provides administrative support to the Chief of Police, while effectively managing Media Relations and Risk Management (Internal Affairs, Legal, Professional Standards, and EEO).

Indicator Points – Factors tracked in EIS that are given a numerical value to allow for scoring.

	OIS	OID	UOF	DPA	IAD	EEO	Civil Suits	Tort Claims	Vehicle Pursuits	On-Duty Collision	TOTAL
Q1 2022	0	0	0	0	0	0	0	0	0	0	0
Q2 2022	0	0	0	0	0	0	0	0	0	0	0

EIS Alerts – Generated when a member reaches a number of Indicator Points in a predefined time period.

	OIS	OID	3+ UOF	3+ DPA	Any 5	4+ DPA	Any 6	TOTAL
Q1 2022	0	0	0	0	0	0	0	0
Q2 2022	0	0	0	0	0	0	0	0



CIS Crime Information Services Unit

This unit is comprised of the following sections:
 Property Control - Receive, store and maintain all evidence and found property in a secure facility;
 Permits - Process permit applications yearly and maintain files for permitted businesses;
 Report Management Section - Report processing, data storage, and report retrieval.

Indicator Points – Factors tracked in EIS that are given a numerical value to allow for scoring.

	OIS	OID	UOF	DPA	IAD	EEO	Civil Suits	Tort Claims	Vehicle Pursuits	On-Duty Collision	TOTAL
Q1 2022	0	0	0	0	0	0	0	0	0	0	0
Q2 2022	0	0	0	0	0	0	0	0	0	0	0

EIS Alerts – Generated when a member reaches a number of Indicator Points in a specific time period.

	OIS	OID	3+ UOF	3+ DPA	Any 5	4+ DPA	Any 6	TOTAL
Q1 2022	0	0	0	0	0	0	0	0
Q2 2022	0	0	0	0	0	0	0	0

COMP COMPSTAT Division

The San Francisco Police Department uses COMPSTAT as a means to track and redeploy resources in our efforts to significantly reduce violent crimes.

Indicator Points – Factors tracked in EIS that are given a numerical value to allow for scoring.

	OIS	OID	UOF	DPA	IAD	EEO	Civil Suits	Tort Claims	Vehicle Pursuits	On-Duty Collision	TOTAL
Q1 2022	0	0	0	0	0	0	0	0	0	0	0
Q2 2022	0	0	0	0	0	0	0	0	0	0	0

EIS Alerts – Generated when a member reaches a number of Indicator Points in a specific time period.

	OIS	OID	3+ UOF	3+ DPA	Any 5	4+ DPA	Any 6	TOTAL
Q1 2022	0	0	0	0	0	0	0	0
Q2 2022	0	0	0	0	0	0	0	0

COS Chief of Staff

The Office of the Chief of Staff is responsible for providing administrative support to the Chief of Police, while effectively managing the Media Relations Unit and Risk Management Office (Internal Affairs, Legal Division, EEO and the Early Intervention System).

Indicator Points – Factors tracked in EIS that are given a numerical value to allow for scoring.

	OIS	OID	UOF	DPA	IAD	EEO	Civil Suits	Tort Claims	Vehicle Pursuits	On-Duty Collision	TOTAL
Q1 2022	0	0	0	0	0	0	0	0	0	0	0
Q2 2022	0	0	0	0	0	0	0	0	0	0	0

EIS Alerts – Generated when a member reaches a number of Indicator Points in a predefined time period.

	OIS	OID	3+ UOF	3+ DPA	Any 5	4+ DPA	Any 6	TOTAL
Q1 2022	0	0	0	0	0	0	0	0
Q2 2022	0	0	0	0	0	0	0	0

**CSI Crime Scene Investigations**

A unit of highly trained members who respond to crime scenes and use forensics, technology and science to assist in the investigations and prosecution of criminal cases.

Indicator Points – Factors tracked in EIS that are given a numerical value to allow for scoring.

	OIS	OID	UOF	DPA	IAD	EEO	Civil Suits	Tort Claims	Vehicle Pursuits	On-Duty Collision	TOTAL
Q1 2022	0	0	0	1	1	0	0	0	0	0	2
Q2 2022	0	0	0	0	1	0	0	0	0	0	1

EIS Alerts – Generated when a member reaches a number of Indicator Points in a predefined time period.

	OIS	OID	3+ UOF	3+ DPA	Any 5	4+ DPA	Any 6	TOTAL
Q1 2022	0	0	0	0	0	0	0	0
Q2 2022	0	0	0	0	0	0	0	0

CVRT Community Violence Reduction Team

The goal of CVRT is to reduce gun violence while reducing recidivism and building trust between the department and impacted communities. CVRT will focus on intelligence gathering, analysis and proactive investigations to prevent and reduce shootings. CVRT also collaborates with justice partners, intervention partners and community stakeholders.

Indicator Points – Factors tracked in EIS that are given a numerical value to allow for scoring.

	OIS	OID	UOF	DPA	IAD	EEO	Civil Suits	Tort Claims	Vehicle Pursuits	On-Duty Collision	TOTAL
Q1 2022	0	0	4	0	1	0	0	0	0	0	5
Q2 2022	1	0	14	0	0	0	0	0	0	0	15

EIS Alerts – Generated when a member reaches a number of Indicator Points in a predefined time period.

	OIS	OID	3+ UOF	3+ DPA	Any 5	4+ DPA	Any 6	TOTAL
Q1 2022	0	0	0	1	0	0	0	1
Q2 2022	1	0	2	0	0	0	0	3

DOC Department Operations Center

DOC coordinates large, planned events and is activated for command and control of large, unplanned incidents and critical incidents. DOC also handles notifications to the Command Staff of major or high-profile incidents.

Indicator Points – Factors tracked in EIS that are given a numerical value to allow for scoring.

	OIS	OID	UOF	DPA	IAD	EEO	Civil Suits	Tort Claims	Vehicle Pursuits	On-Duty Collision	TOTAL
Q1 2022	0	0	0	0	1	2	0	0	0	0	3
Q2 2022	0	0	0	0	2	1	0	0	0	0	3

EIS Alerts – Generated when a member reaches a number of Indicator Points in a predefined time period.

	OIS	OID	3+ UOF	3+ DPA	Any 5	4+ DPA	Any 6	TOTAL
Q1 2022	0	0	0	0	0	0	0	0
Q2 2022	0	0	0	0	0	0	0	0

**FOB Field Operations Bureau**

Oversees District Station personnel and is responsible for the command of patrol operations. FOB is responsible for special deployments based on the needs of the department.

Indicator Points – Factors tracked in EIS that are given a numerical value to allow for scoring.

	OIS	OID	UOF	DPA	IAD	EEO	Civil Suits	Tort Claims	Vehicle Pursuits	On-Duty Collision	TOTAL
Q1 2022	0	0	0	0	3	1	0	0	0	0	4
Q2 2022	0	0	0	0	1	0	0	0	0	0	1

EIS Alerts – Generated when a member reaches a number of Indicator Points in a predefined time period.

	OIS	OID	3+ UOF	3+ DPA	Any 5	4+ DPA	Any 6	TOTAL
Q1 2022	0	0	0	0	0	0	0	0
Q2 2022	0	0	0	0	0	0	0	0

HOMI Homicide

This unit is responsible for the investigation of homicides and suspicious deaths. Investigators manage crime scenes, follow up on leads and coordinate complex investigations of serious incidents.

Indicator Points – Factors tracked in EIS that are given a numerical value to allow for scoring.

	OIS	OID	UOF	DPA	IAD	EEO	Civil Suits	Tort Claims	Vehicle Pursuits	On-Duty Collision	TOTAL
Q1 2022	0	0	0	0	0	0	0	0	0	0	0
Q2 2022	0	0	3	0	0	0	0	0	0	0	3

EIS Alerts – Generated when a member reaches a number of Indicator Points in a predefined time period.

	OIS	OID	3+ UOF	3+ DPA	Any 5	4+ DPA	Any 6	TOTAL
Q1 2022	0	0	0	0	0	0	0	0
Q2 2022	0	0	0	0	0	0	0	0

HSU Homeland Security Unit

The HSU enhances the Department's efforts to protect our city's critical infrastructure and key resources, prepares for natural and man-made disasters, and supports on-going efforts against terrorism.

Indicator Points – Factors tracked in EIS that are given a numerical value to allow for scoring.

	OIS	OID	UOF	DPA	IAD	EEO	Civil Suits	Tort Claims	Vehicle Pursuits	On-Duty Collision	TOTAL
Q1 2022	0	0	0	0	0	1	0	0	0	0	1
Q2 2022	0	0	2	0	0	0	0	0	0	0	2

EIS Alerts – Generated when a member reaches a number of Indicator Points in a specific time period.

	OIS	OID	3+ UOF	3+ DPA	Any 5	4+ DPA	Any 6	TOTAL
Q1 2022	0	0	0	0	0	0	0	0
Q2 2022	0	0	0	0	0	0	0	0



IAD Internal Affairs Division

IAD is tasked with investigations of Department Members (both Sworn and Non-Sworn) who are alleged to have committed administrative violations on and off-duty.

Indicator Points – Factors tracked in EIS that are given a numerical value to allow for scoring.

	OIS	OID	UOF	DPA	IAD	EEO	Civil Suits	Tort Claims	Vehicle Pursuits	On-Duty Collision	TOTAL
Q1 2022	0	0	0	0	0	0	0	0	0	0	0
Q2 2022	0	0	5	0	0	0	1	0	0	0	6

EIS Alerts – Generated when a member reaches a number of Indicator Points in a specific time period.

	OIS	OID	3+ UOF	3+ DPA	Any 5	4+ DPA	Any 6	TOTAL
Q1 2022	0	0	0	0	0	0	0	0
Q2 2022	0	0	2	0	0	0	0.5	2.5

INVE Investigations

The Investigations Division is under the Bureau of Investigations and is a centralized team of investigators that works closely with the ten District Station Investigations Teams to investigate serious crime.

Indicator Points – Factors tracked in EIS that are given a numerical value to allow for scoring.

	OIS	OID	UOF	DPA	IAD	EEO	Civil Suits	Tort Claims	Vehicle Pursuits	On-Duty Collision	TOTAL
Q1 2022	0	0	0	0	0	0	0	0	0	0	0
Q2 2022	0	0	0	0	0	0	0	0	0	0	0

EIS Alerts – Generated when a member reaches a number of Indicator Points in a predefined time period.

	OIS	OID	3+ UOF	3+ DPA	Any 5	4+ DPA	Any 6	TOTAL
Q1 2022	0	0	0	0	0	0	0	0
Q2 2022	0	0	0	0	0	0	0	0

MEDI Medical Liaison

This unit is part of the Staff Services Division and is in charge of managing all members who suffer an injury on-duty. The unit monitors the member's progress and shares that information with the Worker's Compensation Adjusters.

Indicator Points – Factors tracked in EIS that are given a numerical value to allow for scoring.

	OIS	OID	UOF	DPA	IAD	EEO	Civil Suits	Tort Claims	Vehicle Pursuits	On-Duty Collision	TOTAL
Q1 2022	0	0	0	0	2	0	0	0	0	0	2
Q2 2022	1	0	1	0	1	1	0	0	0	0	4

EIS Alerts – Generated when a member reaches a number of Indicator Points in a predefined time period.

	OIS	OID	3+ UOF	3+ DPA	Any 5	4+ DPA	Any 6	TOTAL
Q1 2022	0	0	0	0	0	0	0	0
Q2 2022	0	0	0	0	0	0	0	0



MTA Traffic Enforcement

This unit is comprised of motorcycle officers who specialize in traffic enforcement, traffic control, vehicle escorts and major collision investigations.

Indicator Points – Factors tracked in EIS that are given a numerical value to allow for scoring.

	OIS	OID	UOF	DPA	IAD	EEO	Civil Suits	Tort Claims	Vehicle Pursuits	On-Duty Collision	TOTAL
Q1 2022	0	0	2	0	0	1	0	0	3	0	6
Q2 2022	0	0	2	0	0	0	0	1	0	2	5

EIS Alerts – Generated when a member reaches a number of Indicator Points in a predefined time period.

	OIS	OID	3+ UOF	3+ DPA	Any 5	4+ DPA	Any 6	TOTAL
Q1 2022	0	0	0	0	0	0	0	0
Q2 2022	0	0	0	0	0	0	0	0

NARC Narcotics

This unit proactively investigates and arrests narcotic traffickers and those involved in narcotic trafficking organizations. Members of this unit frequently interact with district station personnel, providing a forum for the citizens of San Francisco regarding their narcotic complaints.

Indicator Points – Factors tracked in EIS that are given a numerical value to allow for scoring.

	OIS	OID	UOF	DPA	IAD	EEO	Civil Suits	Tort Claims	Vehicle Pursuits	On-Duty Collision	TOTAL
Q1 2022	1	0	5	0	1	0	0	0	0	0	7
Q2 2022	0	0	12	0	0	0	0	0	0	0	12

EIS Alerts – Generated when a member reaches a number of Indicator Points in a predefined time period.

	OIS	OID	3+ UOF	3+ DPA	Any 5	4+ DPA	Any 6	TOTAL
Q1 2022	0	0	0	1	0	0	0	1
Q2 2022	0	0	0	0	0	0	0	0

NIGH Night Investigations

This unit conducts proactive enforcement operations, provides technical assistance and serves as a resource to investigative units within the department along with investigating a variety of cases themselves.

Indicator Points – Factors tracked in EIS that are given a numerical value to allow for scoring.

	OIS	OID	UOF	DPA	IAD	EEO	Civil Suits	Tort Claims	Vehicle Pursuits	On-Duty Collision	TOTAL
Q1 2022	0	0	2	0	1	0	0	0	0	0	3
Q2 2022	0	0	1	0	0	0	0	0	0	0	1

EIS Alerts – Generated when a member reaches a number of Indicator Points in a predefined time period.

	OIS	OID	3+ UOF	3+ DPA	Any 5	4+ DPA	Any 6	TOTAL
Q1 2022	0	0	0	0	0	0	0	0
Q2 2022	0	0	0	0	0	0	1	1



PROF Professional Standards

This unit plays an important role in helping the Department increase transparency and accountability in order to better serve the community. Members of this unit work with the community stakeholders and City leaders in assembling ideas and assisting in implementing those ideas into police policy.

Indicator Points – Factors tracked in EIS that are given a numerical value to allow for scoring.

	OIS	OID	UOF	DPA	IAD	EEO	Civil Suits	Tort Claims	Vehicle Pursuits	On-Duty Collision	TOTAL
Q1 2022	0	0	0	0	0	0	0	0	0	0	0
Q2 2022	0	0	2	0	0	0	0	0	0	0	2

EIS Alerts – Generated when a member reaches a number of Indicator Points in a predefined time period.

	OIS	OID	3+ UOF	3+ DPA	Any 5	4+ DPA	Any 6	TOTAL
Q1 2022	0	0	0	0	0	0	0	0
Q2 2022	0	0	0	0	0	0	0	0

RISK Risk Management Office

The Risk Management Office (RMO) consists of the Internal Affairs Division, Investigative Services Detail, the Legal Division, the EEO Unit in the SFPD, the BWC Unit, SB1421 Unit and the Early Intervention System. RMO investigates cases that involve officer misconduct and officer-involved shootings.

Indicator Points – Factors tracked in EIS that are given a numerical value to allow for scoring.

	OIS	OID	UOF	DPA	IAD	EEO	Civil Suits	Tort Claims	Vehicle Pursuits	On-Duty Collision	TOTAL
Q1 2022	0	0	0	0	0	0	0	0	0	1	1
Q2 2022	0	0	0	0	8	0	1	0	0	0	9

EIS Alerts – Generated when a member reaches a number of Indicator Points in a predefined time period.

	OIS	OID	3+ UOF	3+ DPA	Any 5	4+ DPA	Any 6	TOTAL
Q1 2022	0	0	0	0	0	0	0	0
Q2 2022	0	0	0	0	0	0	0	0

ROBB Robbery

The Robbery Unit investigates: bank robberies, armored transport robberies, armed takeover robberies, home invasions, carjacking, robberies where hostages are taken, robberies where the victim(s) is seriously injured as a result of a shooting, stabbing, or physical assault, robberies involving a loss in excess of \$10k, any robbery series, and high-profile robberies.

Indicator Points – Factors tracked in EIS that are given a numerical value to allow for scoring.

	OIS	OID	UOF	DPA	IAD	EEO	Civil Suits	Tort Claims	Vehicle Pursuits	On-Duty Collision	TOTAL
Q1 2022	0	0	0	0	0	0	0	0	0	0	0
Q2 2022	0	0	0	2	0	0	0	0	0	0	2

EIS Alerts – Generated when a member reaches a number of Indicator Points in a predefined time period.

	OIS	OID	3+ UOF	3+ DPA	Any 5	4+ DPA	Any 6	TOTAL
Q1 2022	0	0	0	0	0	0	0	0
Q2 2022	0	0	0	0	0	0	0	0



SEPA **Separated Employees** Employees who are no longer with the Department.

Indicator Points – Factors tracked in EIS that are given a numerical value to allow for scoring.

	OIS	OID	UOF	DPA	IAD	EEO	Civil Suits	Tort Claims	Vehicle Pursuits	On-Duty Collision	TOTAL
Q1 2022	0	0	0	0	0	0	0	0	0	0	0
Q2 2022	0	0	0	0	0	0	0	0	0	0	0

EIS Alerts – Generated when a member reaches a number of Indicator Points in a predefined time period.

	OIS	OID	3+ UOF	3+ DPA	Any 5	4+ DPA	Any 6	TOTAL
Q1 2022	0	0	0	0	0	0	0	0
Q2 2022	0	0	0	0	0	0	0	0

SEX **Sexual Assault** This unit is assigned to investigate sexual assault cases.

Indicator Points – Factors tracked in EIS that are given a numerical value to allow for scoring.

	OIS	OID	UOF	DPA	IAD	EEO	Civil Suits	Tort Claims	Vehicle Pursuits	On-Duty Collision	TOTAL
Q1 2022	0	0	0	0	0	0	0	0	0	0	0
Q2 2022	0	0	0	0	0	0	0	0	0	0	0

EIS Alerts – Generated when a member reaches a number of Indicator Points in a predefined time period.

	OIS	OID	3+ UOF	3+ DPA	Any 5	4+ DPA	Any 6	TOTAL
Q1 2022	0	0	0	0	0	0	0	0
Q2 2022	0	0	0	0	0	0	0	0

SID **Special Investigations Division** This division is comprised of the following units that utilize special training and skills to accomplish tasks that include complex, sensitive and confidential criminal investigations: Arson, Bomb Investigations and Dignitary Protection.

Indicator Points – Factors tracked in EIS that are given a numerical value to allow for scoring.

	OIS	OID	UOF	DPA	IAD	EEO	Civil Suits	Tort Claims	Vehicle Pursuits	On-Duty Collision	TOTAL
Q1 2022	0	0	0	0	0	0	0	0	0	0	0
Q2 2022	0	0	0	0	0	0	0	0	0	0	0

EIS Alerts – Generated when a member reaches a number of Indicator Points in a predefined time period.

	OIS	OID	3+ UOF	3+ DPA	Any 5	4+ DPA	Any 6	TOTAL
Q1 2022	0	0	0	0	0	0	0	0
Q2 2022	0	0	0	0	0	0	0	0

**SOB Special Operations Bureau**

The Special Operations Bureau supports the other units of the Department by providing specialized expertise and equipment when needed.

Indicator Points – Factors tracked in EIS that are given a numerical value to allow for scoring.

	OIS	OID	UOF	DPA	IAD	EEO	Civil Suits	Tort Claims	Vehicle Pursuits	On-Duty Collision	TOTAL
Q1 2022	0	0	0	0	0	0	0	0	0	0	0
Q2 2022	0	0	0	0	0	0	0	0	0	0	0

EIS Alerts – Generated when a member reaches a number of Indicator Points in a predefined time period.

	OIS	OID	3+ UOF	3+ DPA	Any 5	4+ DPA	Any 6	TOTAL
Q1 2022	0	0	0	0	0	0	0	0
Q2 2022	0	0	0	0	0	0	0	0

SVU Special Victims Unit

Special Victims Unit investigates the following crimes: Child Abuse, Domestic Violence, Elder Abuse, Financial Crimes, Human Trafficking, Internet Crimes Against Children, Stalking & the Sex Offender Unit.

Indicator Points – Factors tracked in EIS that are given a numerical value to allow for scoring.

	OIS	OID	UOF	DPA	IAD	EEO	Civil Suits	Tort Claims	Vehicle Pursuits	On-Duty Collision	TOTAL
Q1 2022	0	0	0	0	1	0	0	0	0	0	1
Q2 2022	0	0	2	0	0	0	0	0	0	0	2

EIS Alerts – Generated when a member reaches a number of Indicator Points in a predefined time period.

	OIS	OID	3+ UOF	3+ DPA	Any 5	4+ DPA	Any 6	TOTAL
Q1 2022	0	0	0	0	0	0	0	0
Q2 2022	0	0	0	0	0	0	0	0

STAF Staff Services

This Division is comprised of six units: Personnel, Payroll, Medical Liaison, Background Investigations, Police Physician and ADA Coordinator.

Indicator Points – Factors tracked in EIS that are given a numerical value to allow for scoring.

	OIS	OID	UOF	DPA	IAD	EEO	Civil Suits	Tort Claims	Vehicle Pursuits	On-Duty Collision	TOTAL
Q1 2022	0	0	0	0	0	0	0	0	0	0	0
Q2 2022	0	0	3	0	0	0	0	0	0	0	3

EIS Alerts – Generated when a member reaches a number of Indicator Points in a predefined time period.

	OIS	OID	3+ UOF	3+ DPA	Any 5	4+ DPA	Any 6	TOTAL
Q1 2022	0	0	0	0	0	0	0	0
Q2 2022	0	0	0	0	0	0	0	0

**TACT****Tactical/SWAT**

Tactical/SWAT is a unit made up of members who are highly trained and specialize in weapons and tactics. They are utilized during critical incidents where there is a potential of violence, assist with the execution of search and arrest warrants and other high-risk calls for service.

Indicator Points – Factors tracked in EIS that are given a numerical value to allow for scoring.

	OIS	OID	UOF	DPA	IAD	EEO	Civil Suits	Tort Claims	Vehicle Pursuits	On-Duty Collision	TOTAL
Q1 2022	0	0	8	0	1	0	0	0	0	0	9
Q2 2022	0	0	15	0	0	0	0	0	0	0	15

EIS Alerts – Generated when a member reaches a number of Indicator Points in a predefined time period.

	OIS	OID	3+ UOF	3+ DPA	Any 5	4+ DPA	Any 6	TOTAL
Q1 2022	0	0	1	0	1	0	1	3
Q2 2022	0	0	0	0	0	0	0	0

TECH**Technology**

The Technology Division provides technical support to the Department. They provide services for digital infrastructure, communications, data tracking and processing to name a few.

Indicator Points – Factors tracked in EIS that are given a numerical value to allow for scoring.

	OIS	OID	UOF	DPA	IAD	EEO	Civil Suits	Tort Claims	Vehicle Pursuits	On-Duty Collision	TOTAL
Q1 2022	0	0	0	0	0	0	0	0	0	0	0
Q2 2022	0	0	1	0	0	0	0	0	0	0	1

EIS Alerts – Generated when a member reaches a number of Indicator Points in a predefined time period.

	OIS	OID	3+ UOF	3+ DPA	Any 5	4+ DPA	Any 6	TOTAL
Q1 2022	0	0	0	0	0	0	0	0
Q2 2022	0	0	0	0	0	0	0	0

UNKNOWN**Unknown**

Incident dates are unknown or predate a member’s employment with SFPD when an incident occurred. The unknown incident dates may be caused by a clerical error or the data was simply not collected.

Indicator Points – Factors tracked in EIS that are given a numerical value to allow for scoring.

	OIS	OID	UOF	DPA	IAD	EEO	Civil Suits	Tort Claims	Vehicle Pursuits	On-Duty Collision	TOTAL
Q1 2022	0	0	0	0	5	0	0	0	0	0	5
Q2 2022	0	0	0	0	0	0	0	0	0	0	0

EIS Alerts – Generated when a member reaches a number of Indicator Points in a predefined time period.

	OIS	OID	3+ UOF	3+ DPA	Any 5	4+ DPA	Any 6	TOTAL
Q1 2022	0	0	0	0	0	0	0	0
Q2 2022	0	0	0	0	0	0	0	0

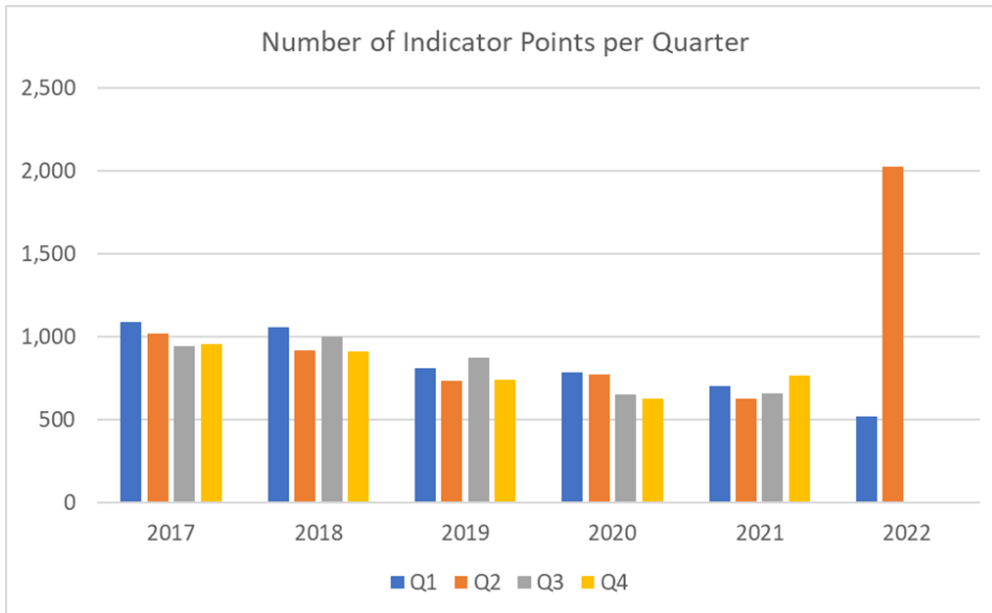


Comprehensive Data

Number of Indicator Points per Quarter					
Year	Q1	Q2	Q3	Q4	Total
2017	1,092	1,018	946	957	4,013
2018	1,055	921	998	911	3,885
2019	808	734	875	741	3,158
2020	783	775	649	626	2,833
2021	704	626	659	769	2,758
2022	520	2,029	-	-	2,549

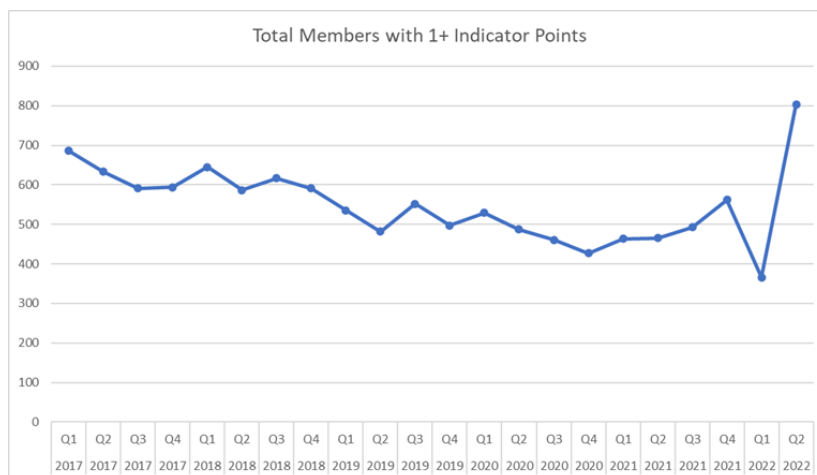
There was a **290.2% increase** in total Indicator Points between Q1 2022 and Q2 2022.

Number of Members		
Year	Quarter	Sworn Members
2017	1	2,275
	2	2,332
	3	2,320
	4	2,375
2018	1	2,307
	2	2,293
	3	2,328
	4	2,330
2019	1	2,318
	2	2,287
	3	2,282
	4	2,284
2020	1	2,296
	2	2,269
	3	2,250
	4	2,233
2021	1	2,211
	2	2,180
	3	2,119
	4	2,104
2022	1	2,047
	2	1,987
	3	-
	4	-



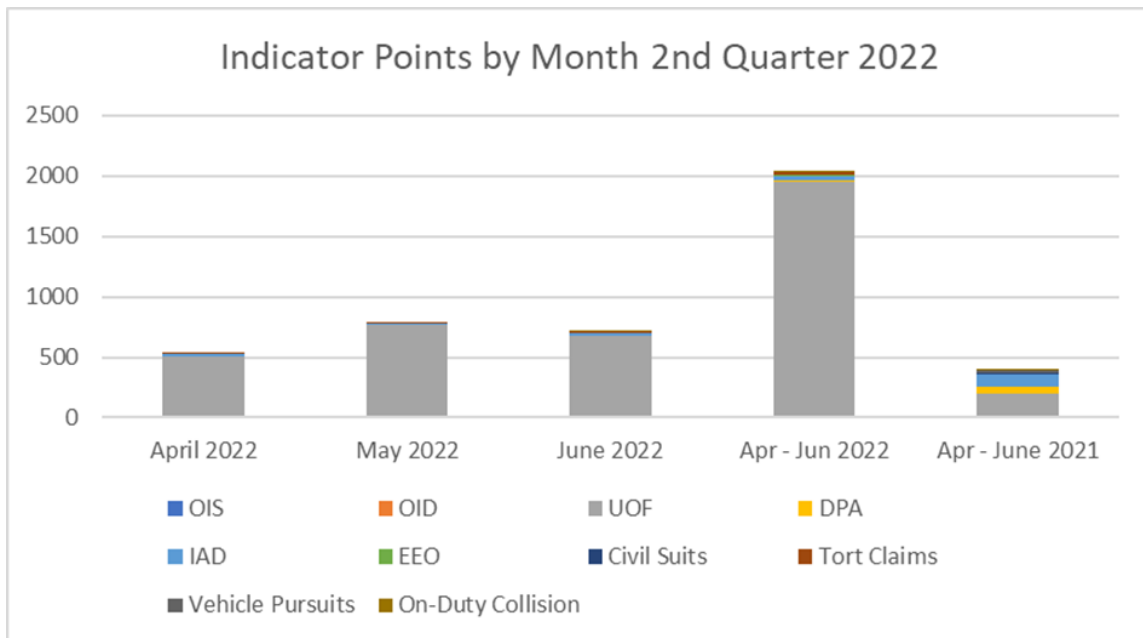


Indicator Points per Member												
Year	Quarter	0	1	2	3	4	5	6	7	8	9+	Total Members with 1+ Indicator Points
2017	1	1,589	433	158	56	26	8	4	1	0	0	686
	2	1,699	402	142	55	19	8	2	2	2	1	633
	3	1,729	370	136	56	17	8	2	0	2	0	591
	4	1,781	373	142	43	20	9	5	1	0	1	594
2018	1	1,662	400	157	49	18	12	3	4	2	0	645
	2	1,706	358	148	52	18	8	2	1	0	0	587
	3	1,711	383	145	52	23	8	5	1	0	0	617
	4	1,739	391	130	42	14	10	2	1	0	1	591
2019	1	1,782	362	107	51	9	3	1	2	1	0	536
	2	1,805	317	109	32	19	4	0	1	0	0	482
	3	1,730	356	117	49	16	10	4	0	0	0	552
	4	1,787	337	104	37	12	5	2	0	0	0	497
2020	1	1,767	367	106	37	12	3	0	3	0	1	529
	2	1,782	323	109	28	15	7	2	1	0	2	487
	3	1,789	348	76	26	6	2	3	0	0	0	461
	4	1,806	304	85	24	10	2	2	0	0	0	427
2021	1	1,747	304	106	37	13	1	2	0	1	0	464
	2	1,715	350	85	19	8	1	2	0	0	0	465
	3	1,626	373	83	29	7	1	0	0	0	0	493
	4	1,542	425	96	23	13	1	3	0	1	0	562
2022	1	1,681	265	65	23	10	1	1	1	0	0	366
	2	1,183	335	162	123	70	43	32	15	16	8	804
	3	-	-	-	-	-	-	-	-	-	-	-
	4	-	-	-	-	-	-	-	-	-	-	-





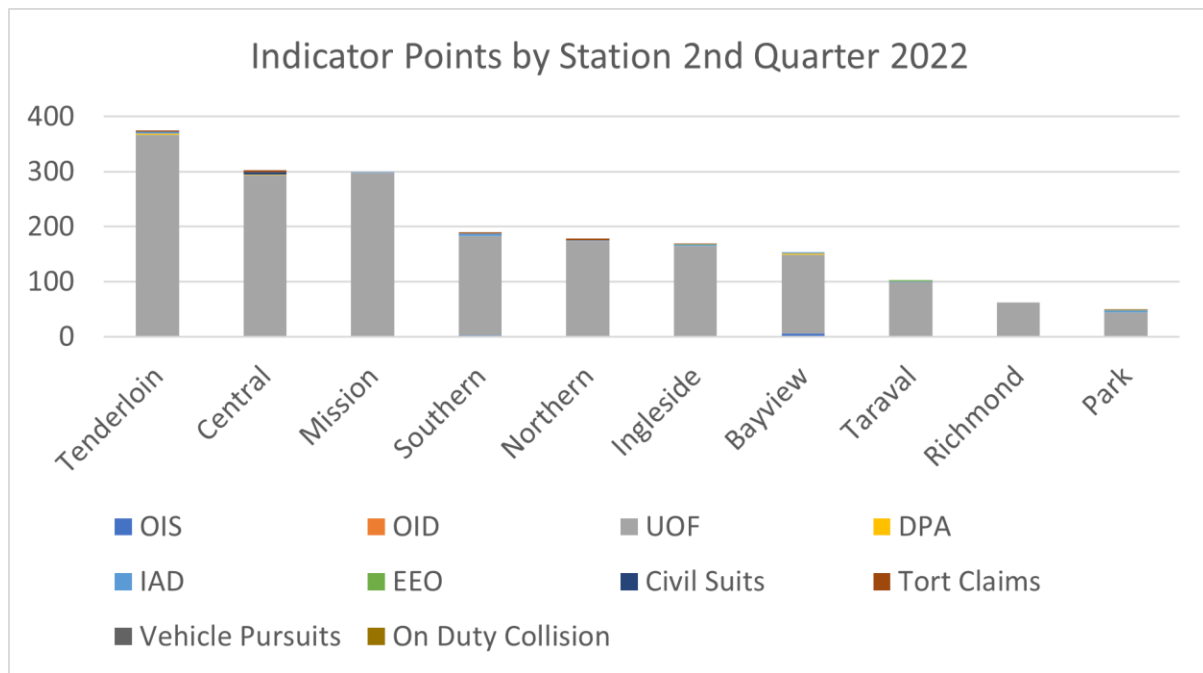
2 nd Quarter 2022 Indicator Points by Month											
	OIS	OID	UOF	DPA	IAD	EEO	Civil Suits	Tort Claims	Vehicle Pursuits	On-Duty Collision	Total
Apr 2022	1	0	505	5	12	4	6	6	0	0	539
May 2022	9	0	761	0	7	1	1	3	0	0	782
Jun 2022	1	0	679	0	20	1	0	5	0	2	708
Apr - Jun 2022	11	0	1945	5	39	6	7	14	0	2	2,029
Apr - Jun 2021	1	0	267	96	106	1	3	8	27	25	534





2nd Quarter 2022 Indicator Points by Station

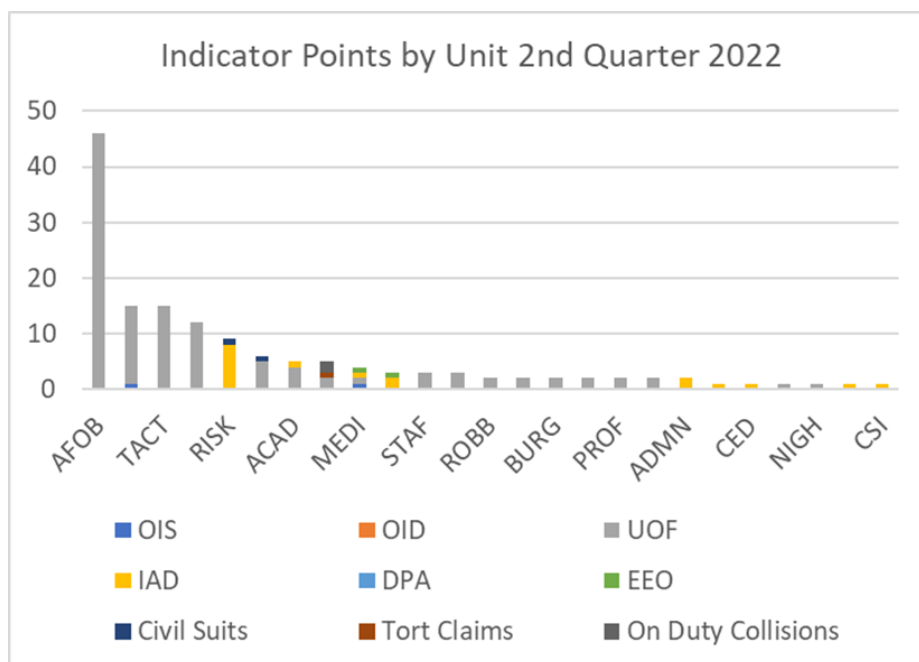
	OIS	OID	UOF	DPA	IAD	EEO	Civil Suits	Tort Claims	Vehicle Pursuits	On-Duty Collision	Total
Tenderloin	0	0	367	2	3	0	1	2	0	0	375
Central	0	0	294	1	0	0	4	4	0	0	303
Mission	0	0	298	0	1	0	0	0	0	0	299
Southern	3	0	180	0	5	0	0	2	0	0	190
Northern	0	0	174	0	1	0	0	3	0	0	178
Ingleside	0	0	165	0	2	1	0	1	0	0	169
Bayview	6	0	143	2	3	0	0	0	0	0	154
Taraval	0	0	99	0	2	2	0	0	0	0	103
Richmond	0	0	62	0	0	0	0	0	0	0	62
Park	0	0	44	0	4	1	0	1	0	0	50
Total	9	0	1826	5	21	4	5	13	0	0	1,883





2nd Quarter 2022 Indicator Points by Unit

	OIS	OID	UOF	DPA	IAD	EEO	Civil Suits	Tort Claims	Vehicle Pursuits	On-Duty Collision	Total
AFOB	0	0	46	0	0	0	0	0	0	0	46
CVRT	1	0	14	0	0	0	0	0	0	0	15
TACT	0	0	15	0	0	0	0	0	0	0	15
NARC	0	0	12	0	0	0	0	0	0	0	12
RISK	0	0	0	8	0	0	1	0	0	0	9
IAD	0	0	5	0	0	0	1	0	0	0	6
ACAD	0	0	4	1	0	0	0	0	0	0	5
MTA	0	0	2	0	0	0	0	1	0	2	5
MEDI	1	0	1	1	0	1	0	0	0	0	4
DOC	0	0	0	2	0	1	0	0	0	0	3
STAF	0	0	3	0	0	0	0	0	0	0	3
HOMI	0	0	3	0	0	0	0	0	0	0	3
ROBB	0	0	2	0	0	0	0	0	0	0	2
SVU	0	0	2	0	0	0	0	0	0	0	2
BURG	0	0	2	0	0	0	0	0	0	0	2
HSU	0	0	2	0	0	0	0	0	0	0	2
PROF	0	0	2	0	0	0	0	0	0	0	2
CGIC	0	0	2	0	0	0	0	0	0	0	2
ADMN	0	0	0	2	0	0	0	0	0	0	2
AIRP	0	0	0	1	0	0	0	0	0	0	1
CED	0	0	0	1	0	0	0	0	0	0	1
TECH	0	0	1	0	0	0	0	0	0	0	1
NIGH	0	0	1	0	0	0	0	0	0	0	1
FOB	0	0	0	1	0	0	0	0	0	0	1
CSI	0	0	0	1	0	0	0	0	0	0	1
Total	2	0	119	18	0	2	2	1	0	2	146





Alerts Sent to Supervisors								
Year/Q	Alerts	Administratively Closed	Merged	Sent to Sergeants	Returned "No Pattern"	Not with Dept.	Intervention	Outstanding
2020 Q1	133	29	34	70	61	4	1	4
2020 Q2	126	36	16	74	68	2	0	4
2020 Q3	66	19	11	36	31	0	0	5
2020 Q4	53	6	1	46	45	0	0	1
2021 Q1	89	25	16	48	46	2	0	0
2021 Q2	52	20	5	27	24	0	1	2
2021 Q3	71	8	20	43	34	2	2	5
2021 Q4	100	25	13	62	43	1	1	17
2022 Q1	89	17	17	55	46	2	0	7

